



Gray Cemetery off W. Lovell Road



Gray Cemetery Directions

Gray Cemetery is located on private property off West Lovell Road, Lovell Maine. The cemetery is not reachable except by someone knowledgeable in its location. It is accessed by a small road that ends and becomes an undefined walk through the woods. The cemetery has granite pillars at each of the corners, and has cabling running through holes in the granite, defining a rectangular area. There are no distinguishable graves, but a flag holder is there, purported to honor Civil War veteran Marshall Gray. A relative of Marshall Gray, Barry Gilman, had taken the rusted flag holder, and cleaned and repainted it black. He also constructed a sign saying "A Gray Cemetery." (Abram Gray Cemetery). This same relative also believes that Marshall's father, Abram and many others, are most likely buried there.

Directions to the base of the road that comes off West Lovell Road: From Lovell Village: Travel approximately five miles. After Lake Kezar Golf Course, take West Lovell road on left. Follow West Lovell Road about 2.7 miles and veer to right at split staying on West Lovell Road for approximately 2 ½ miles. Coming up a rise of a hill, look for road on left opposite a large boulder.

GPS:

44N° 13.248'

W070° 55.046

Elevation: 670

Stearns Private Cemetery

Wm. Stearns, Lovell Maine

Location: From Lovell Village, travel approximately 7 miles on Rte. 5N. Take right onto Slab City road. Proceed approximately 1 mile. Turn left onto Heald Road. Look for Oak Hill Road on left approximately 4/10th of a mile. Cemetery is just at turn onto Oak Hill on left. Stone is surrounded by posts connected with white chains. Stone is in good condition


Copied

by

Irene St. Germain

Entered by: Irene St. Germain

Total Entries: 1



William C. Stearns


Died Mar. 10, 1869

AE 66yrs 3m's 1day

Directions:

From Lovell Village, travel approximately 7 miles on Rte. 5N. Take right onto Slab City Road.

Proceed approximately 1 mile. Turn left onto Heald Road. Look for Oak Hill Road on left approximately 4/10th of a mile. Cemetery is just at turn onto Oak Hill. Stone is surrounded by posts connected with white chains. Stone is in good condition.




**Private Stone Family
Cemetery**




George Valancourt Stone

1916 - 1996




Dorothy Acuff Stone

1918 - 1983



Mason Hill Stone, Jr.

1912 - 1988



Esther Common Stone

1902 - 1988

Directions:

1. From Lovell Village, travel 8.5 miles north on Rte. 5
2. Take left on W. Stoneham road and go appr. 1.8 miles – stay left onto Slide Inn Road
3. Go .6 miles, staying left onto Cliffwood Rd. (it becomes a dirt road)
4. Go .1 mile and bear right onto Rattlesnake Island Road (lake will be on your left)
5. At #105 Rattlesnake Island Road, bear right onto private drive
6. Park in front of shingled garage and walk back 20ft – follow unmarked path uphill about 100ft – Gravesite is surrounded by granite pillars and is in very good condition

Stone Family Cemetery
Lovell, Vermont

Last	First/Maiden	Information	Code	0
Stone	George Valancourt	1916 - 1996	OxLovPriv2	1
Stone	Dorothy Acuff	1918 - 1983	OxLovPriv2	1.1
Stone	Mason Hills, Jr.	1912 - 1988	OxLovPriv2	1.2
Stone	Esther Common	1902 - 1988	OxLovPriv2	1.3

Appendix to Lovell Cemetery Records by Irene St. Germain

The following information is contained in the Lovell Cemeteries Record prepared by the Genealogical Committee of the Molly Ockett Chapter D.A.R. in 1986. It is not included in the Lovell Cemetery Records prepared by Irene St. Germain in 2015.

#4 Cemetery:

Adams, Verna B. — after the inscription of "wife of C. F. Adams" is added "1904-1924"
Dresser, Chloe — DAR has the unreadable inscription as "a present from their daughter
Susan Dresser"

A stone for either Targett, Viola B. 1892-19 or Henley, Viola B. Targett 1892-19_ reported to
be between the Kilgours and the Palmers in Section 02

2 unmarked graves to left of Josiah H. Kimball (*between Section K2 and L2?*)
Father 1905-1959

Mother 1905-1955

Twins

Revolutionary War soldier (DAR reported no stone but Town records noted the burial)

Center Lovell Cemetery:

Mr. Jarez C. d. Nov. 1, 1816 in the 33 yr. of his life

Penelope H. Farrington his wife

Stanford, Infant son of E.A. & S.A. Stanford

Stanford, Father — James W. Nov. 23 1841 — Nov. 4, 1927

Stanford, Mother Mary S. Russell, his wife [James W.], Oct. 4, 1852 — Nov. 8, 1916

Stanford, Preston E. Jan. 21, 1876 — June 17, 1878 (stone sunk)

Fox Cemetery:

Fox 4 infants, children of Nathaniel & Caroline F. Fox (no dates)

Wallis, Matilda wife of Wm. Wallis instead of Fox, Matilda

Village Cemetery:

Barker, Sophia Stirling wife of Mr. William Barker b. June 17, 1787 d. Dec. 31, 1833
(stone broken & sunk) (*reported to be next to William Barker Jr.*)

Barker, William (stone missing — Marion Hobbs' family record says: b. June 28, 1780
d. 1855 (*reported to be next to William Barker Jr.*))

Slab City Plot:

"Once a small private cemetery located on the former Philip Taylor property, but no stones remain in the present day. A McAllister stone once was in that cemetery, according to Helen Grover of East Stoneham. There do remain small field stone which appear to mark graves."

"It is reported that at one time another cemetery was across the road and the brook from the Taylor property. No stones remain and names of who buried there are not available."