




**Private Stone Family
Cemetery**




George Valancourt Stone

1916 - 1996




Dorothy Acuff Stone

1918 - 1983



Mason Hill Stone, Jr.

1912 - 1988




Esther Common Stone

1902 - 1988

Directions:

1. From Lovell Village, travel 8.5 miles north on Rte. 5
2. Take left on W. Stoneham road and go appr. 1.8 miles – stay left onto Slide Inn Road
3. Go .6 miles, staying left onto Cliffood Rd. (it becomes a dirt road)
4. Go .1 mile and bear right onto Rattlesnake Island Road (lake will be on your left)
5. At #105 Rattlesnake Island Road, bear right onto private drive
6. Park in front of shingled garage and walk back 20ft – follow unmarked path uphill about 100ft – Gravesite is surrounded by granite pillars and is in very good condition



William C. Stearns

Died Mar. 10, 1869

AE 66yrs 3m's 1day

Directions:

From Lovell Village, travel approximately 7 miles on Rte. 5N. Take right onto Slab City Road.

Proceed approximately 1 mile. Turn left onto Heald Road. Look for Oak Hill Road on left approximate 4/10th of a mile. Cemetery is just at turn onto Oak Hill. Stone is surrounded by posts connected with white chains. Stone is in good condition.

Appendix to Lovell Cemetery Records by Irene St. Germain

The following information is contained in the Lovell Cemeteries Record prepared by the Genealogical Committee of the Molly Ockett Chapter D.A.R. in 1986. It is not included in the Lovell Cemetery Records prepared by Irene St. Germain in 2007.

#4 Cemetery:

Adams, Verna B. – after the inscription of “wife of C. F. Adams” is added “1904-1924”
Dresser, Chloe – DAR has the unreadable inscription as “a present from their daughter Susan Dresser”

A stone for either Targett, Viola B. 1892–19__ or Henley, Viola B. Targett 1892–19__
reported to be between the Kilgours and the Palmers in Section O2

2 unmarked graves to left of Josiah H. Kimball (*between Section K2 and L2?*)

Father 1905-1959

Mother 1905-1955

Twins

Revolutionary War soldier (DAR reported no stone but Town records noted the burial)

Center Lovell Cemetery:

Mr. Jarez C. d. Nov. 1, 1816 in the 33 yr. of his life

Penelope H. Farrington his wife

Stanford, Infant son of E.A. & S.A. Stanford

Stanford, Father – James W. Nov. 23 1841 – Nov. 4, 1927

Stanford, Mother – Mary S. Russell, his wife [James W.], Oct. 4, 1852 – Nov. 8, 1916

Stanford, Preston E. Jan. 21, 1876 – June 17, 1878 (stone sunk)

Fox Cemetery:

Fox 4 infants, children of Nathaniel & Caroline F. Fox (no dates)

Wallis, Matilda wife of Wm. Wallis instead of Fox, Matilda

Village Cemetery:

Barker, Sophia Stirling wife of Mr. William Barker b. June 17, 1787 d. Dec. 31, 1833
(stone broken & sunk) (*reported to be next to William Barker Jr.*)

Barker, William (stone missing – Marion Hobbs' family record says: b. June 28, 1780
d. 1855 (*reported to be next to William Barker Jr.*))

Private Cemetery:

Handwritten in the DAR records was notice of the following headstone:

“Located 600 feet off and to west Rte. 5 on Lovell Village Hill. Follow dirt road west just north of Village. 600 feet down in center of (Hammond's) field on left of dirt road. 1 stone in a cluster of small trees.

Baby Bessy Harriman Nov. 7, 1887 Aug. 18, 1888 Daughter of Dr. Alfred and Ann K.W. Harriman

(Marble stone temp. repaired and set upright.)

Slab City Plot:

“Once a small private cemetery located on the former Philip Taylor property, but no stones remain in the present day. A McAllister stone once was in that cemetery, according to Helen Grover of East Stoneham. There do remain small field stone which appear to mark graves.”

“It is reported that at one time another cemetery was across the road and the brook from the Taylor property. No stones remain and names of who buried there are not available.”